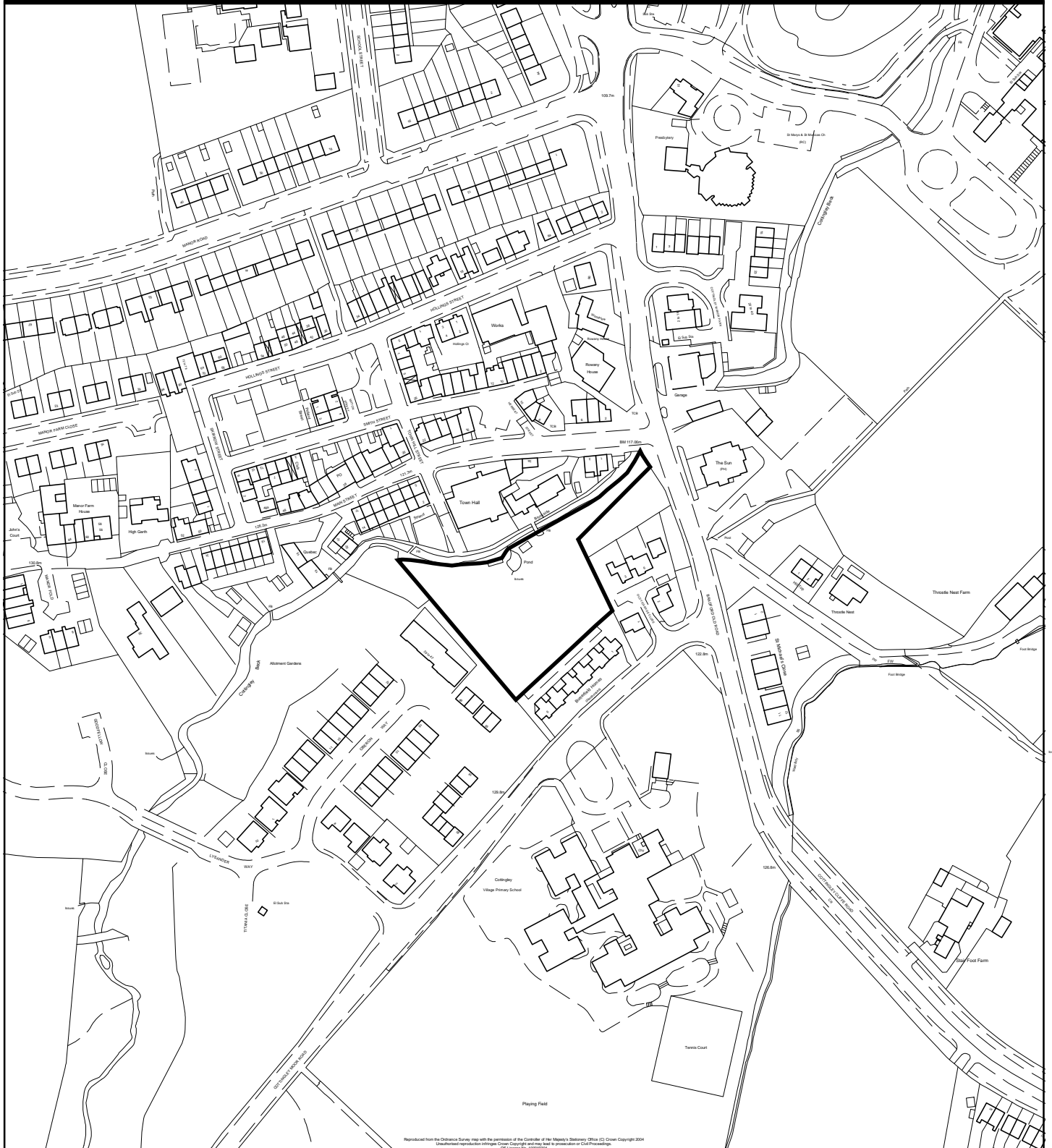




Replacement Unitary Development Plan for the Bradford District Post Inquiry Modifications



Reproduced from the Ordnance Survey map with the permission of the Controller of Her Majesty's Stationery Office © Crown Copyright 2004. Unauthorised reproduction without Crown Copyright and/or any other right in connection with this Proceedings.

Mod. reference MOD/S/H/4	Scale. 1:2,500	Key.  Area to be deleted as a Phase 2 housing site and allocated as Village Greenspace. Site ref. S/OS7.8
Site reference S/H2.7	Site Area. 0.43 Ha	
Address Cottingley Moor Road, Cottingley, Shipley.	OS Grid Ref. SE 1136NE	
	 NORTH	
© Crown copyright. All rights reserved. City of Bradford Metropolitan District Council 100019304		